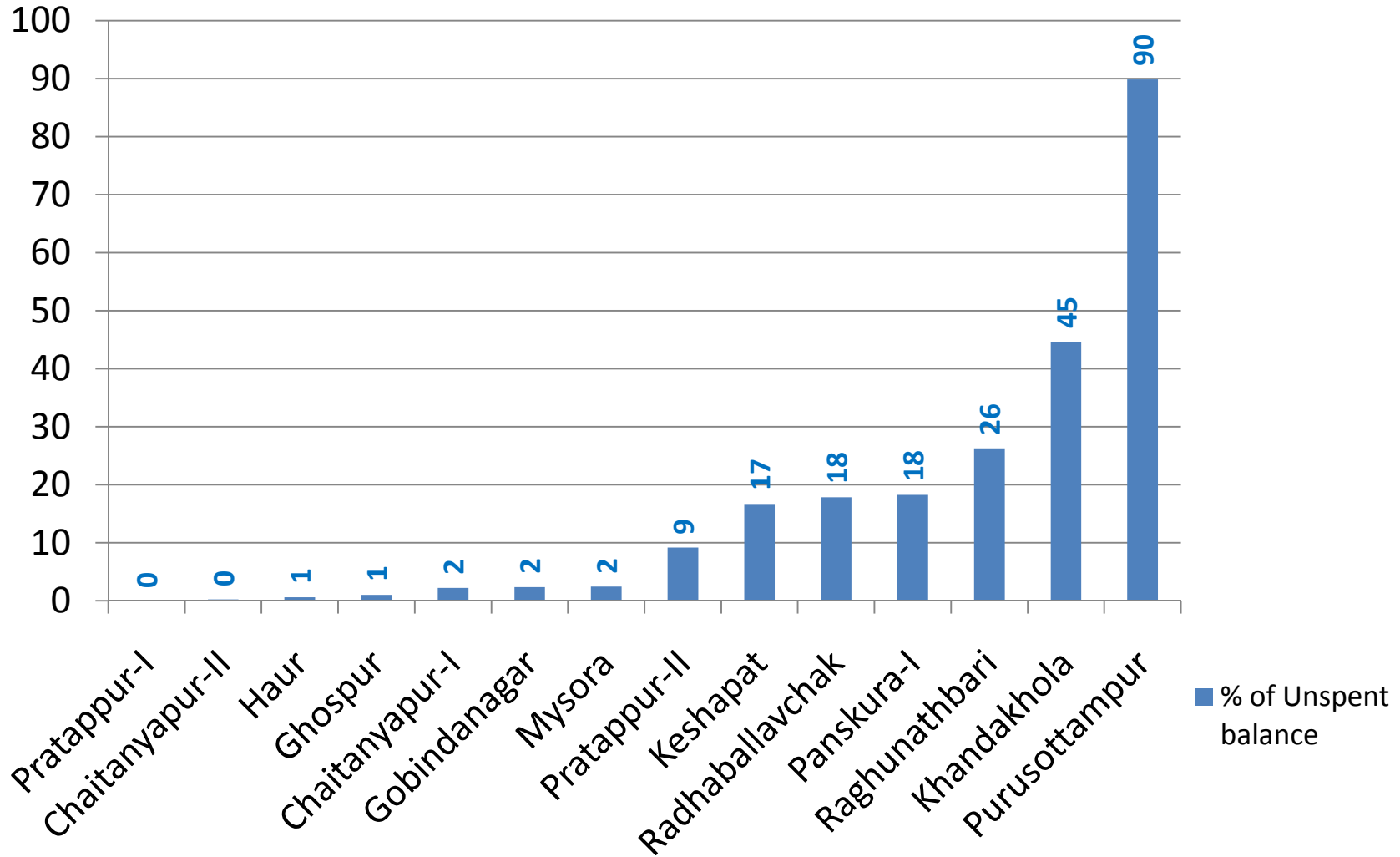
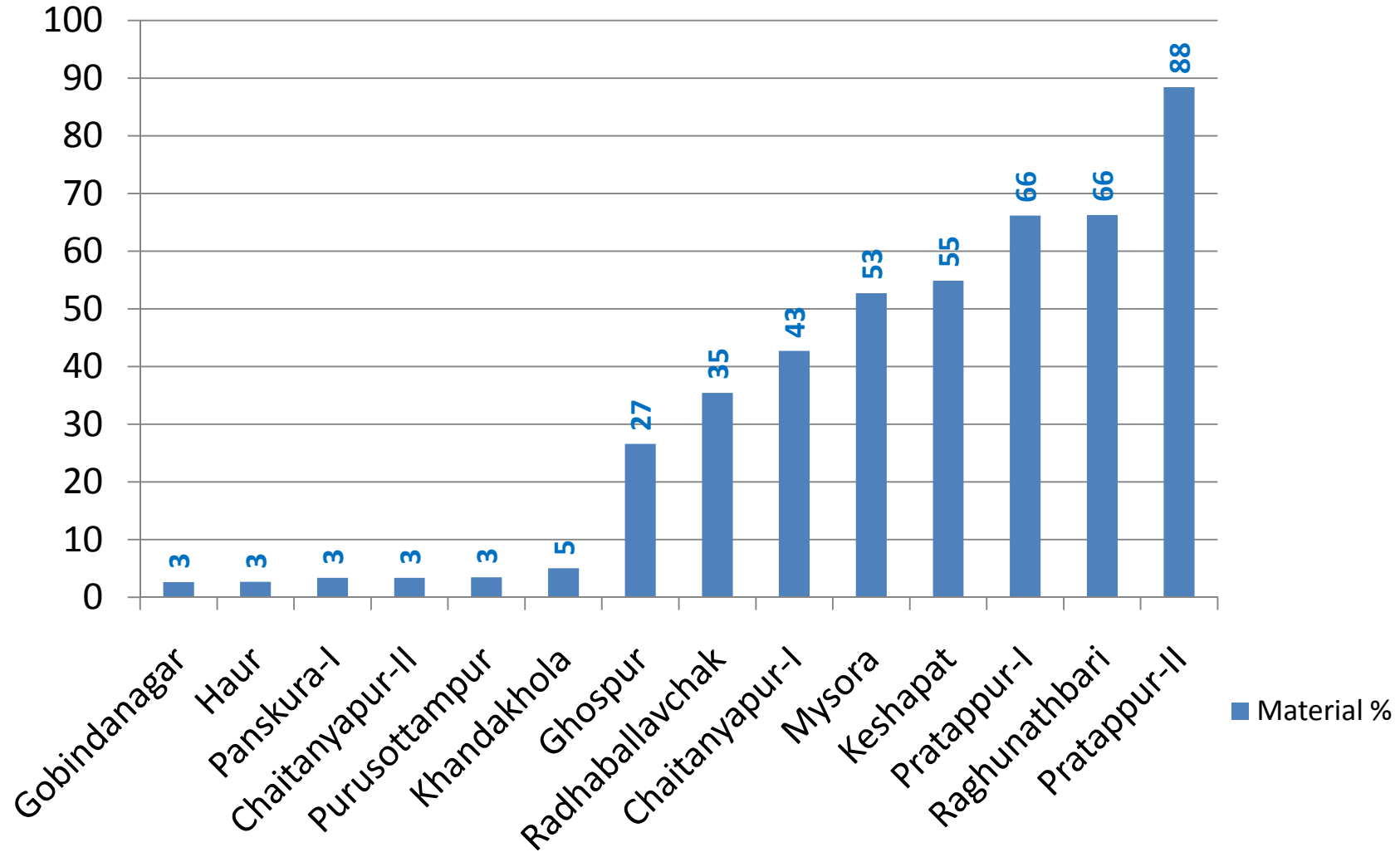


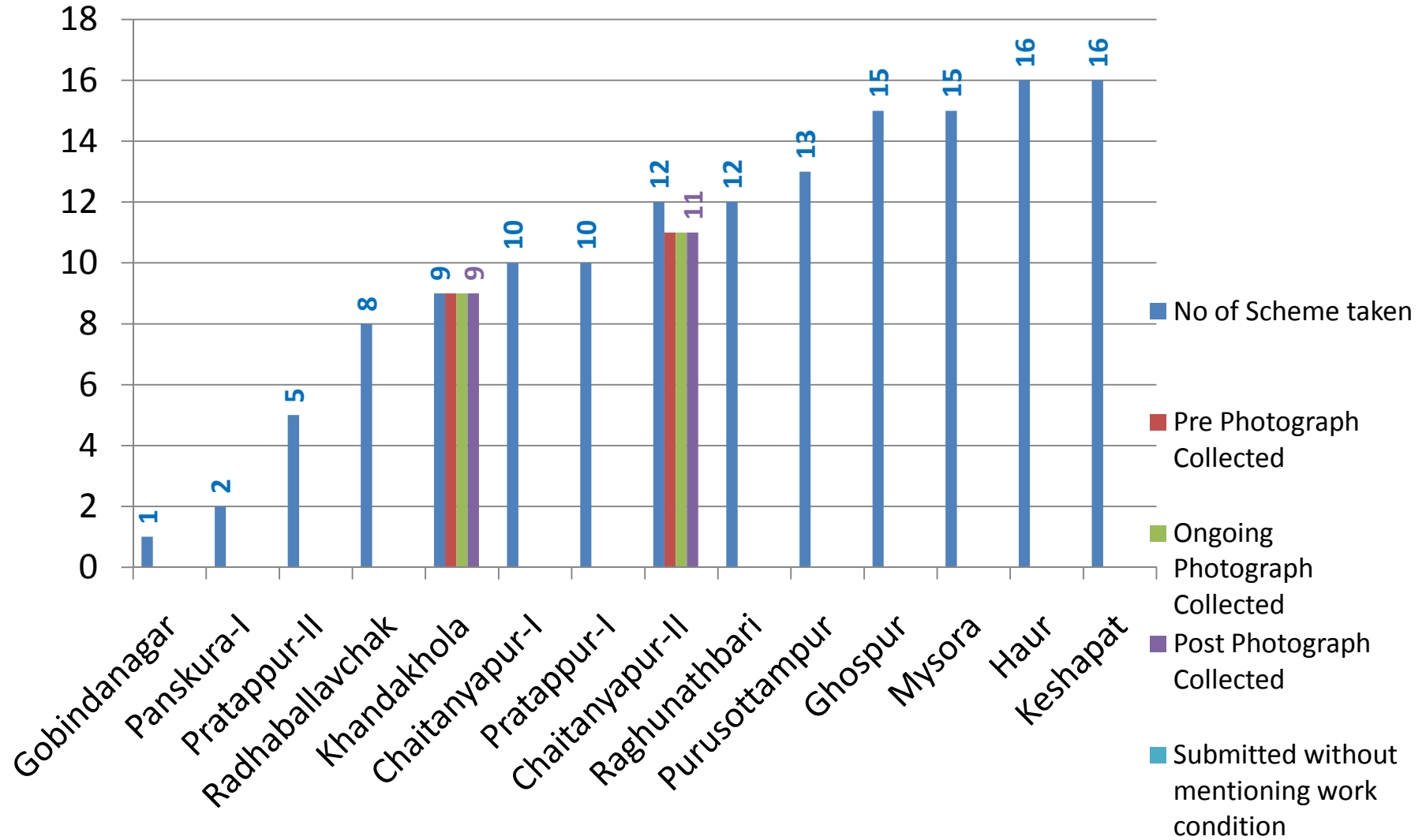
% of Unspent balance of Panskura-I as per MPR as on 31.10.2011



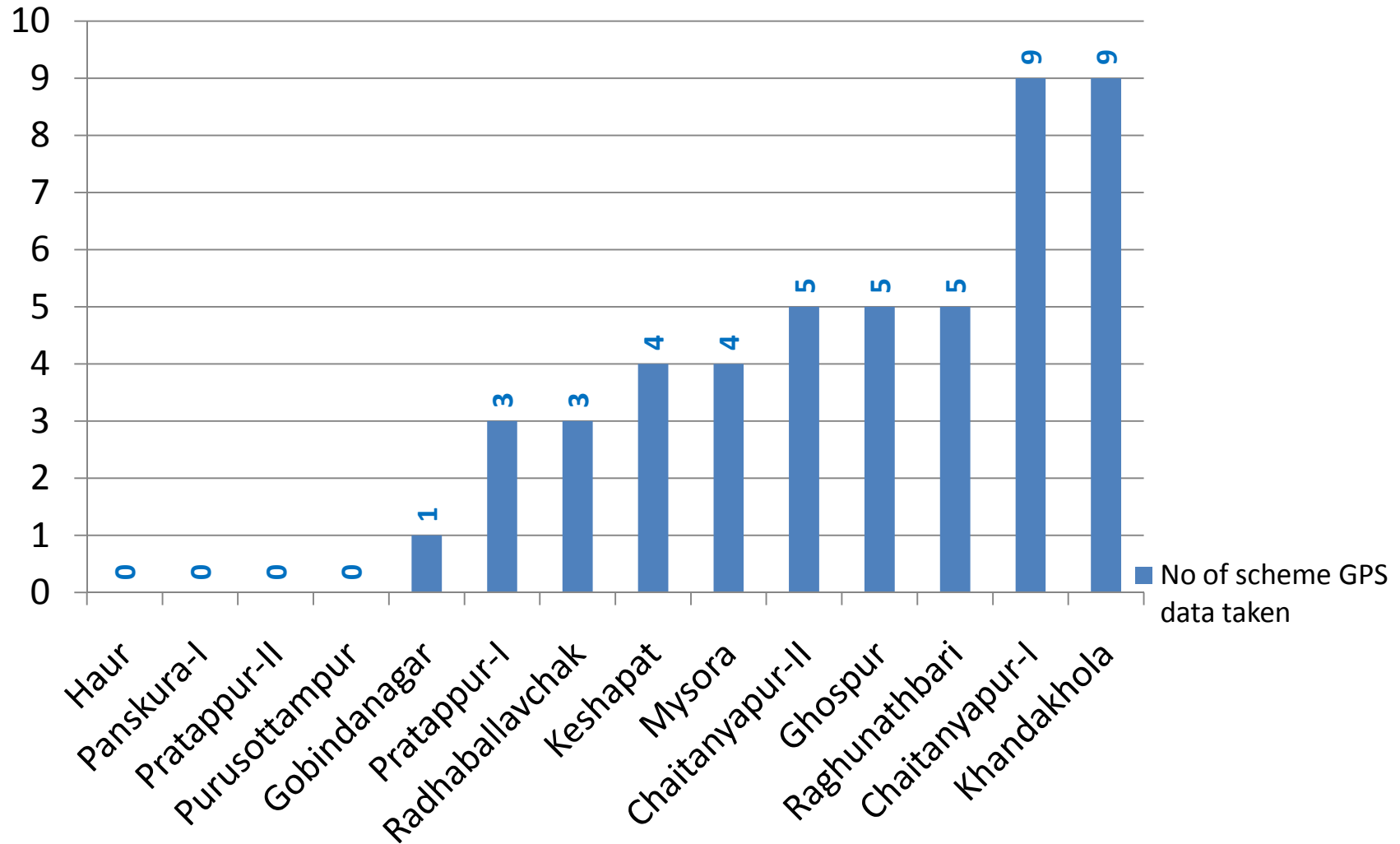
Material % of Panskura-I as per MPR as on 31.10.2011



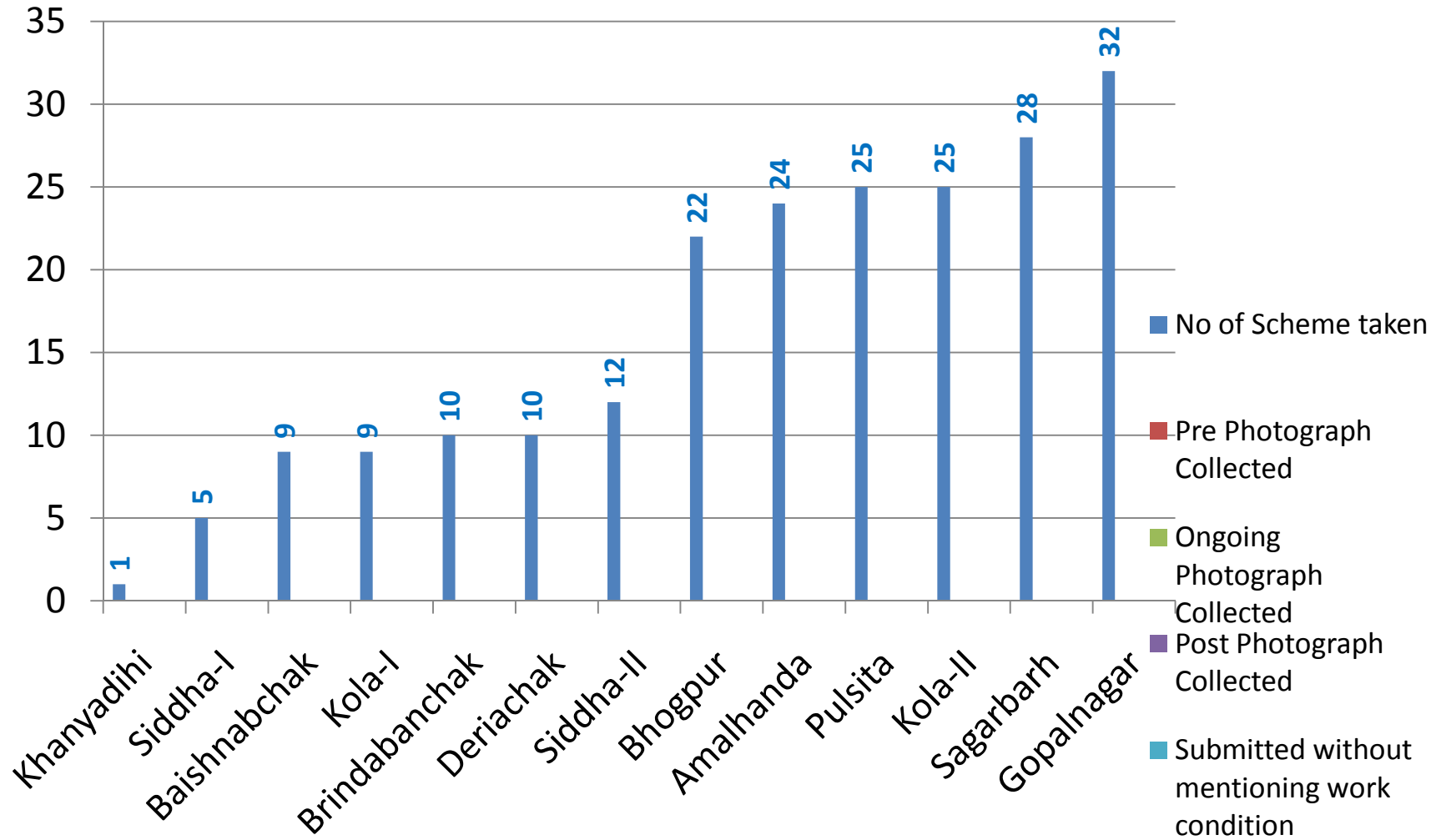
Photograph collected schemewise of Panskura-I as per MPR as on 31.10.2011



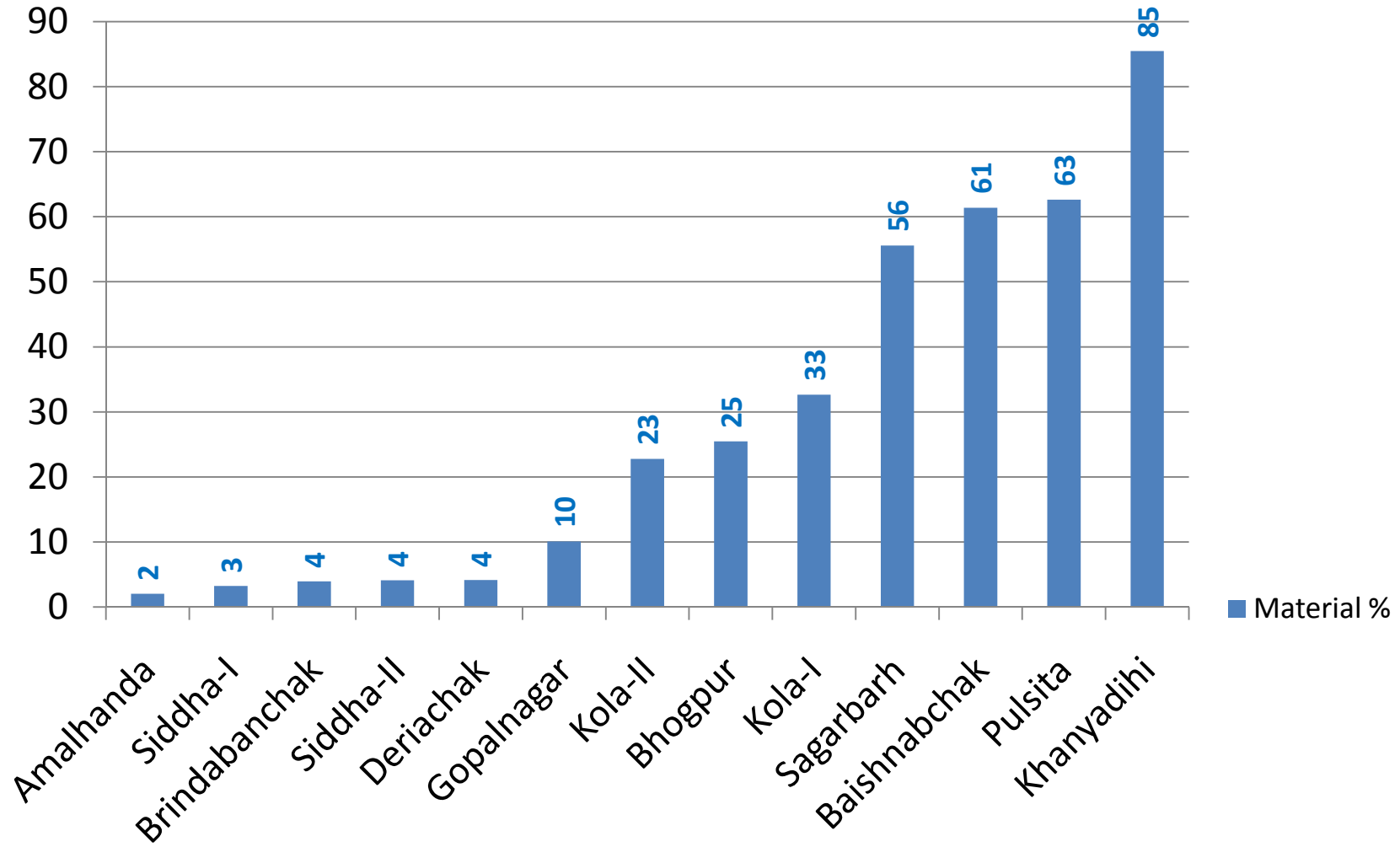
No of Scheme GPS Data taken of Panskura-I as per MPR as on 31.10.2011



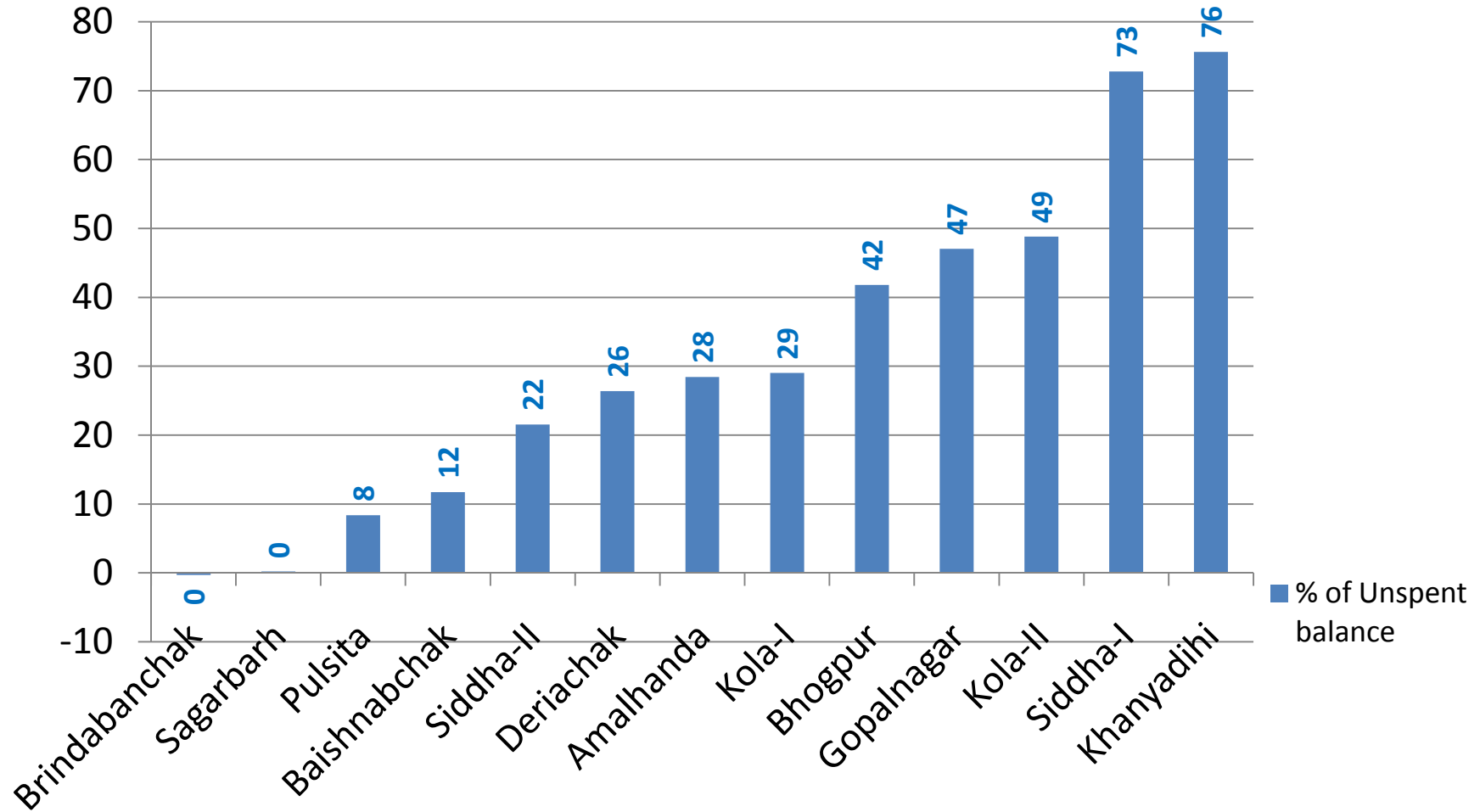
Photograph collected schemewise of Kolaghat as per MPR as on 31.10.2011



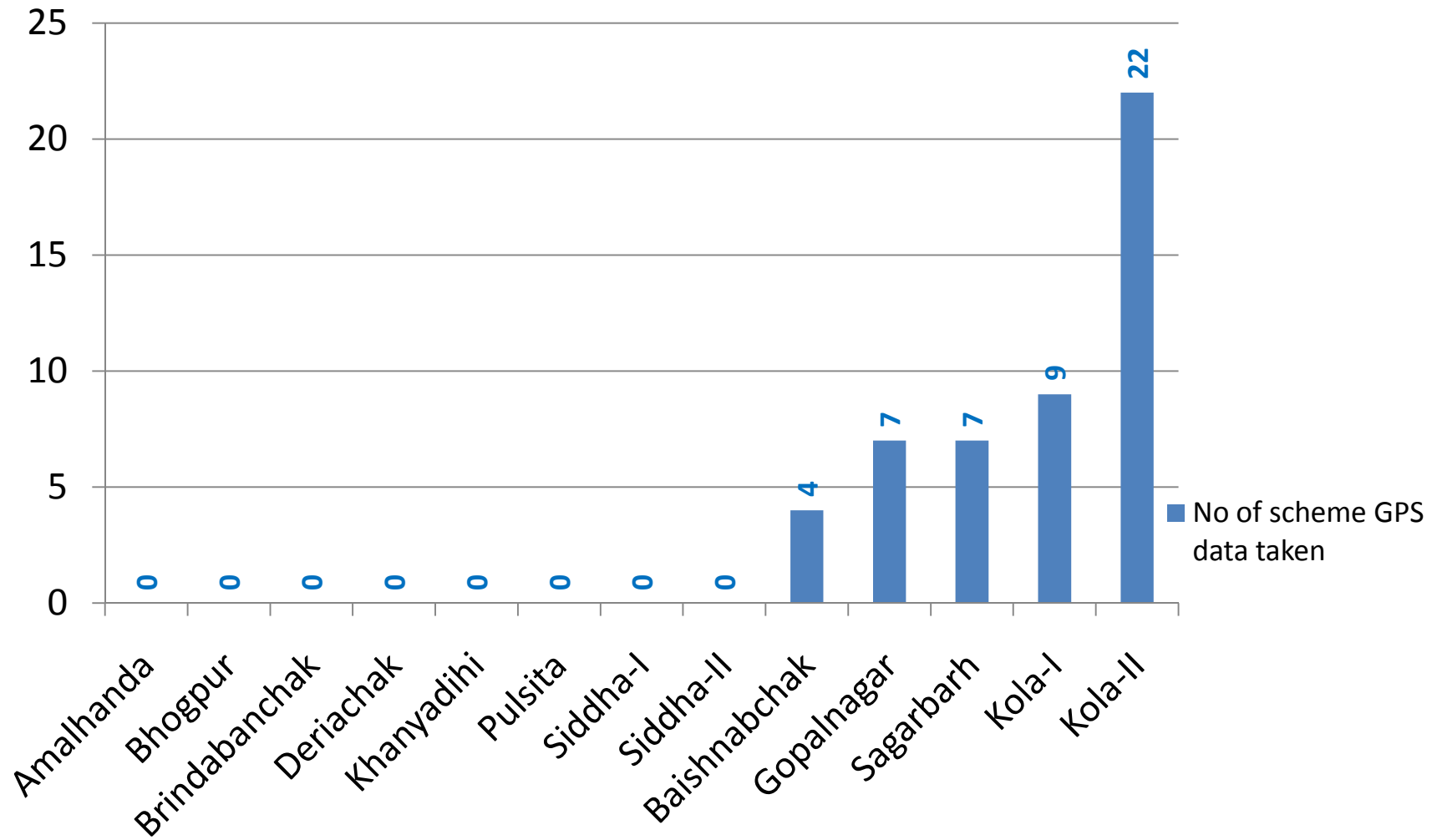
Material % of Kolaghat as per MPR as on 31.10.2011



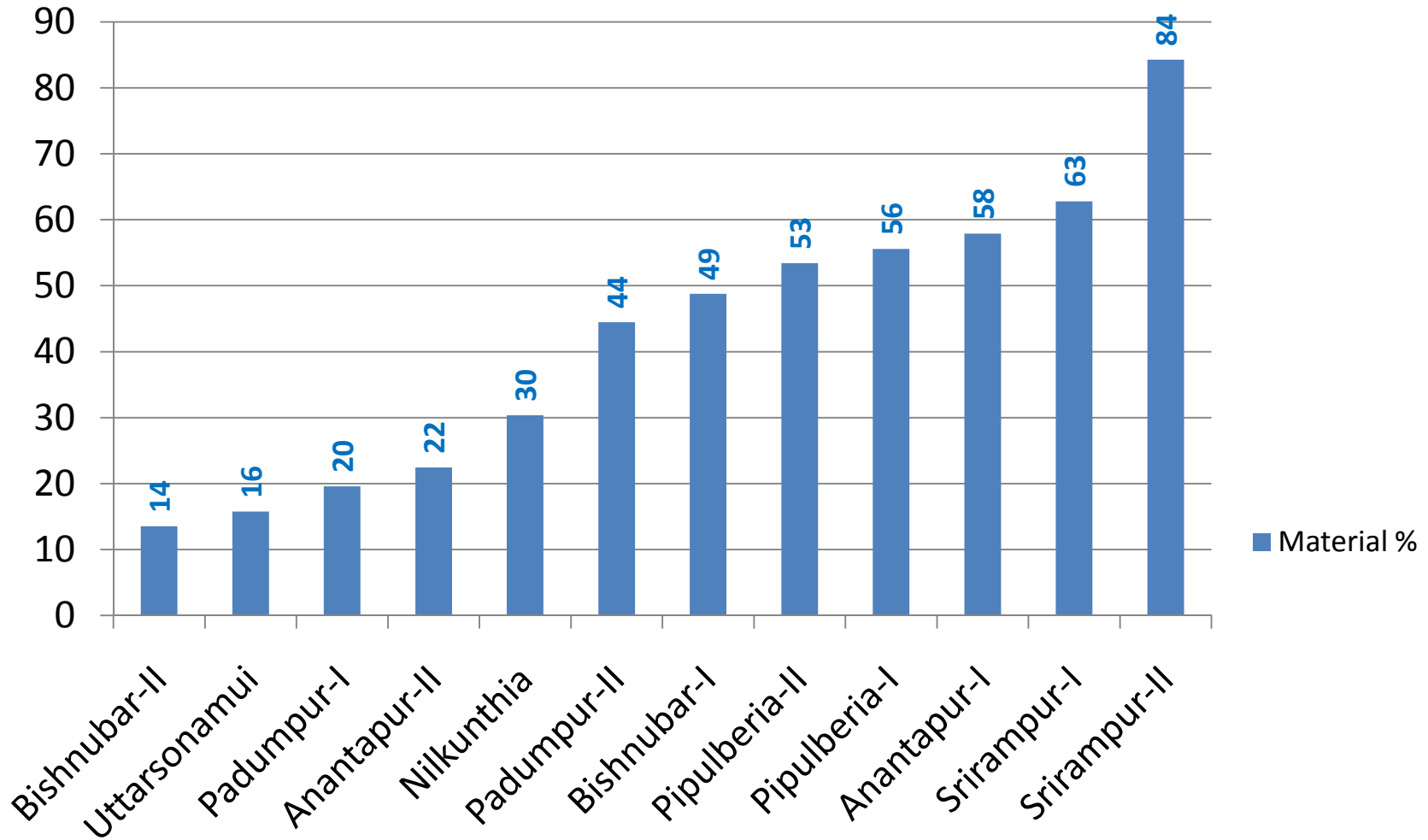
% Unspent balance of Kolaghat as per MPR as on 31.10.2011



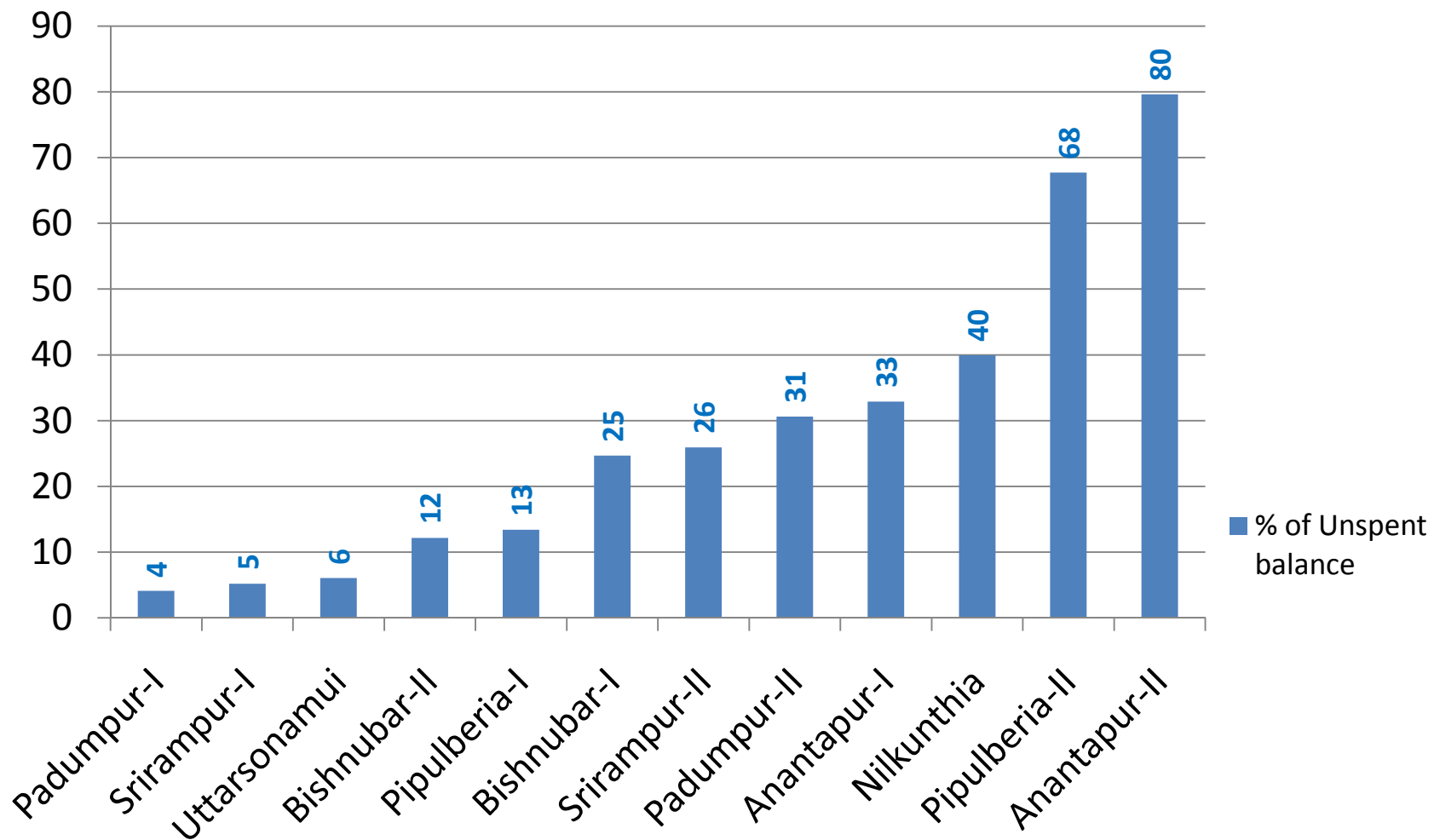
No of Scheme GPS Data taken of Kolaghat as per MPR as on 31.10.2011



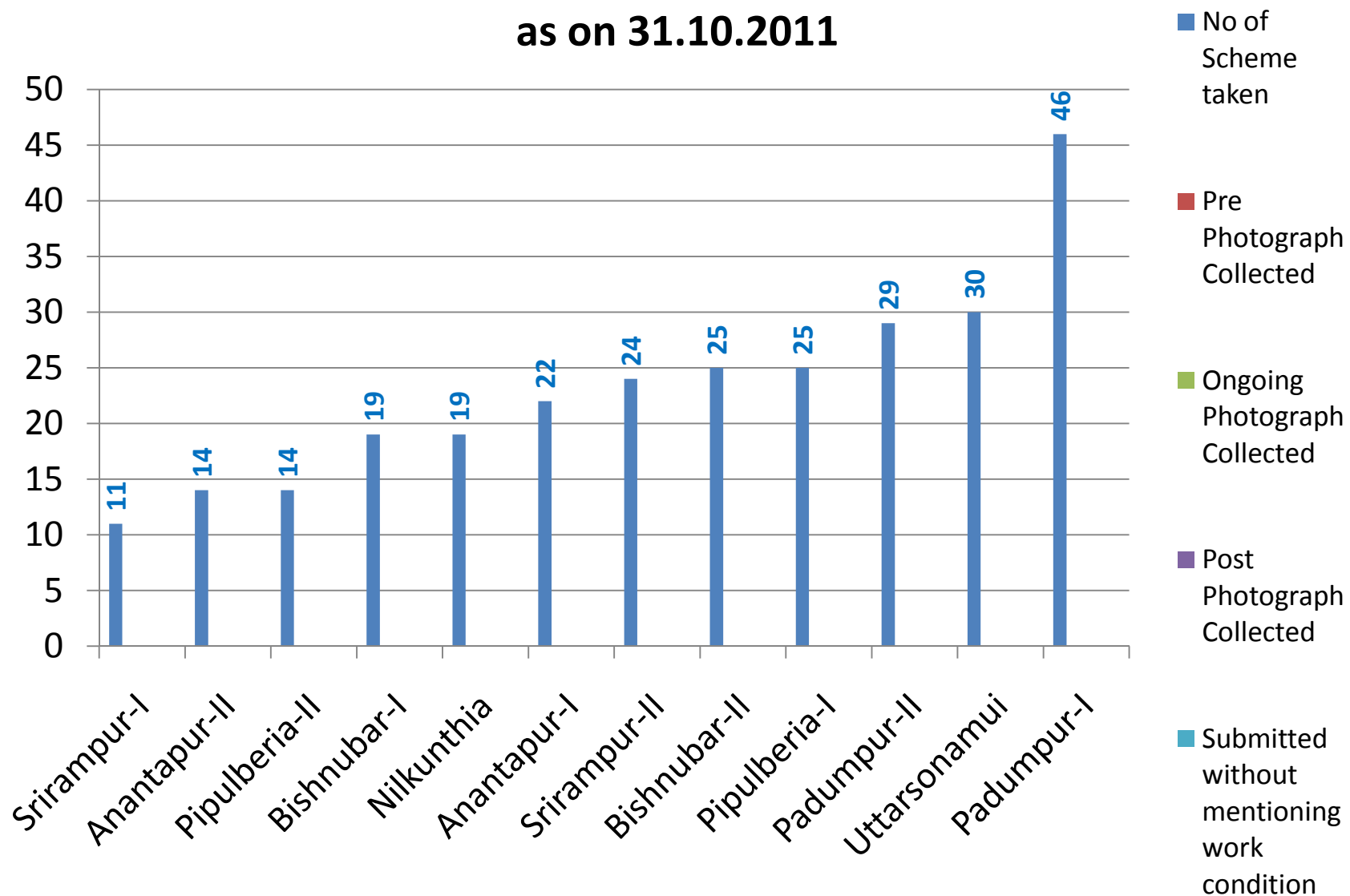
Material % of Tamluk as per MPR as on 31.10.2011



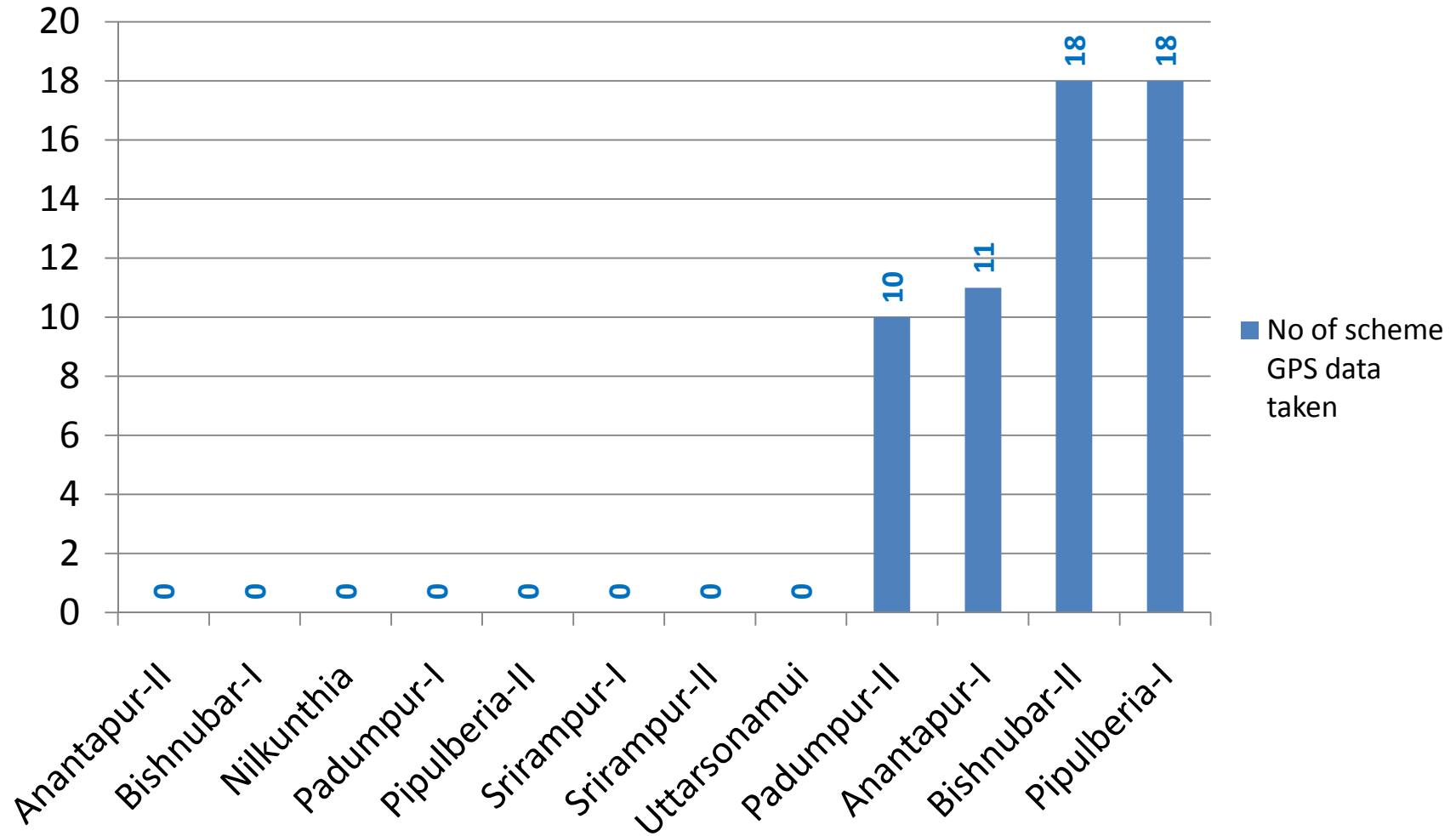
% of Unspend balance of Tamluk as per MPR as on 31.10.2011



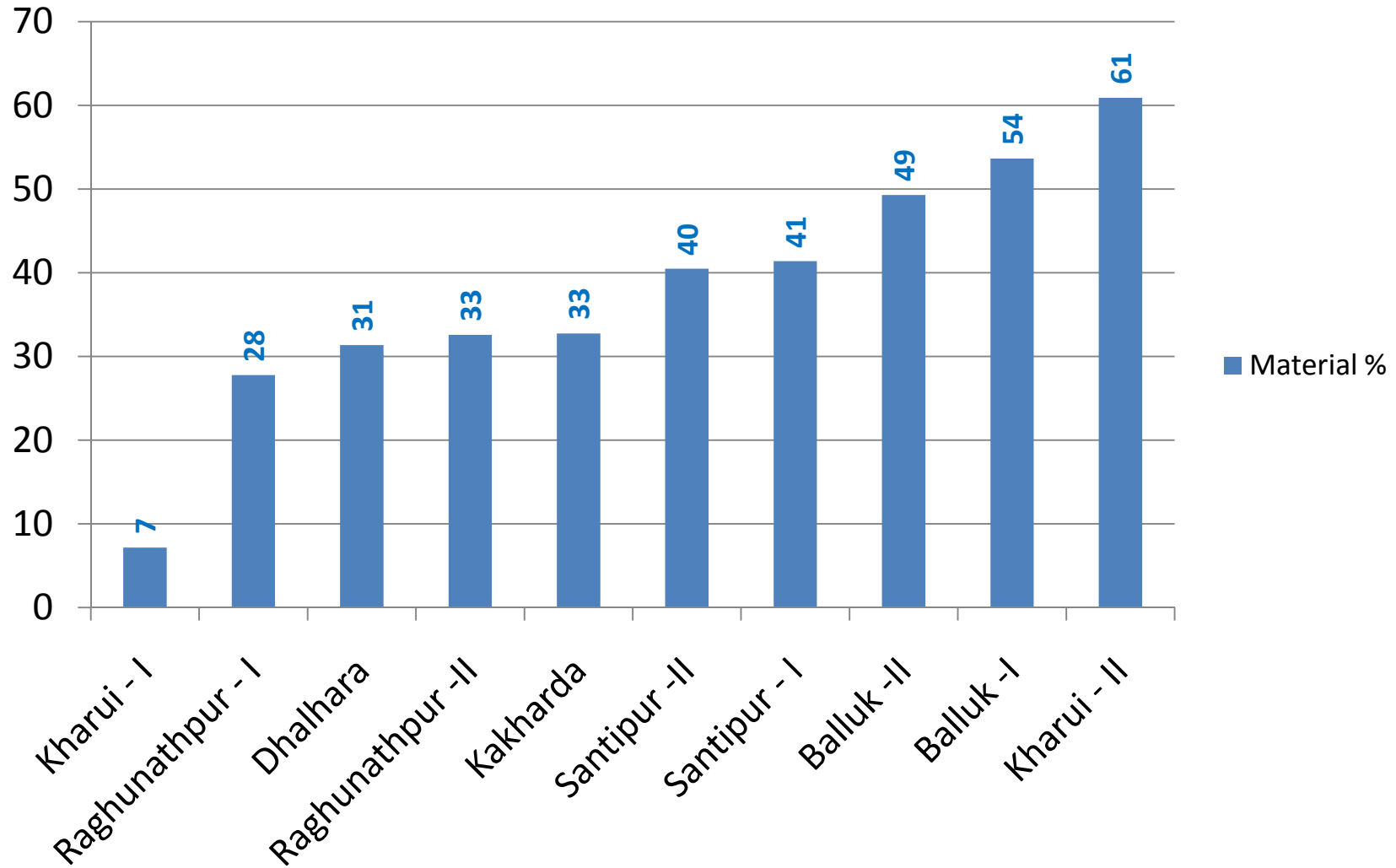
Photograph collected schemewise of Tamluk as per MPR as on 31.10.2011



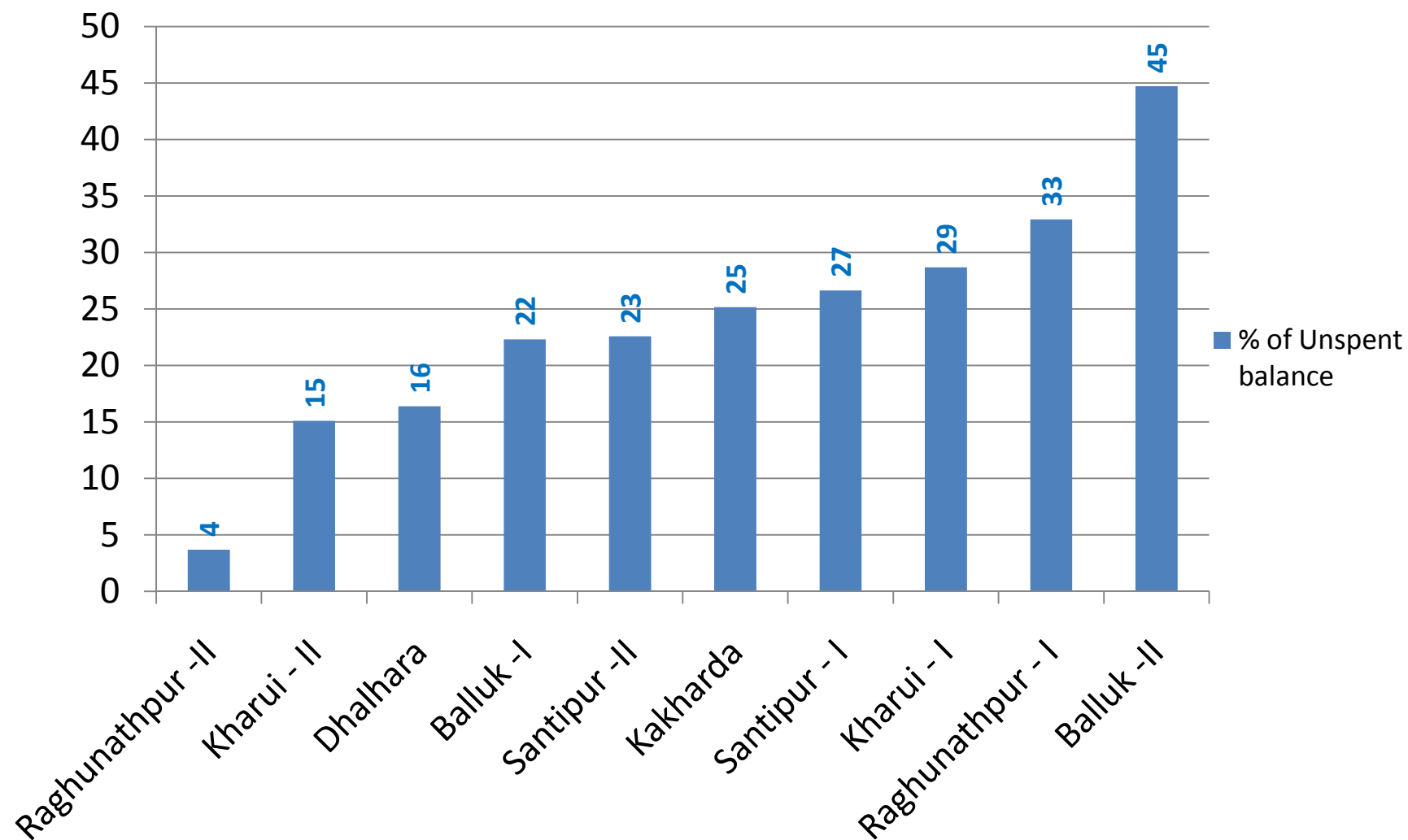
No of Scheme data taken of Tamluk as per MPR as on 31.10.2011



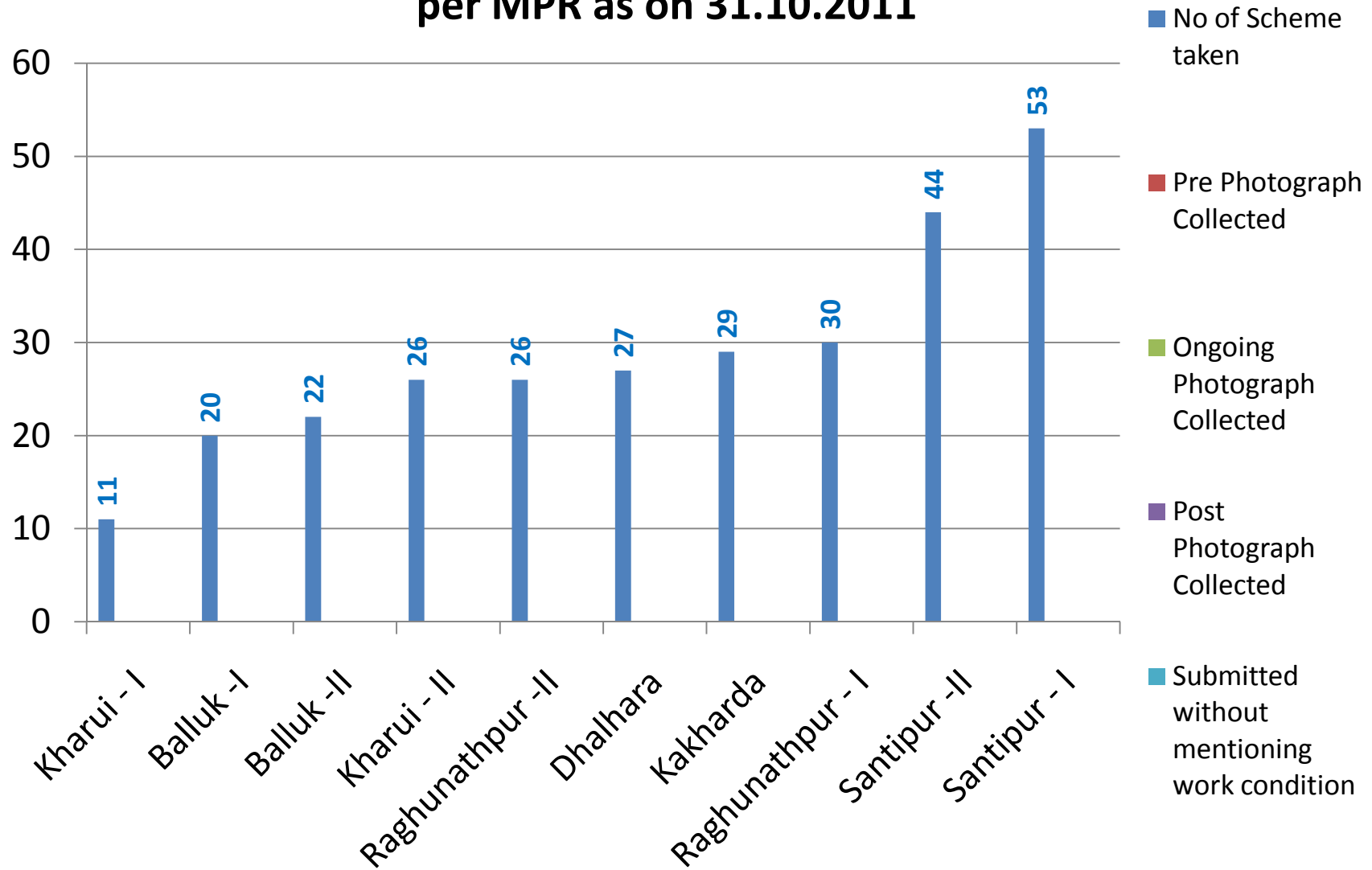
Material % of Sahid Matangini as per MPR as on 31.10.2011



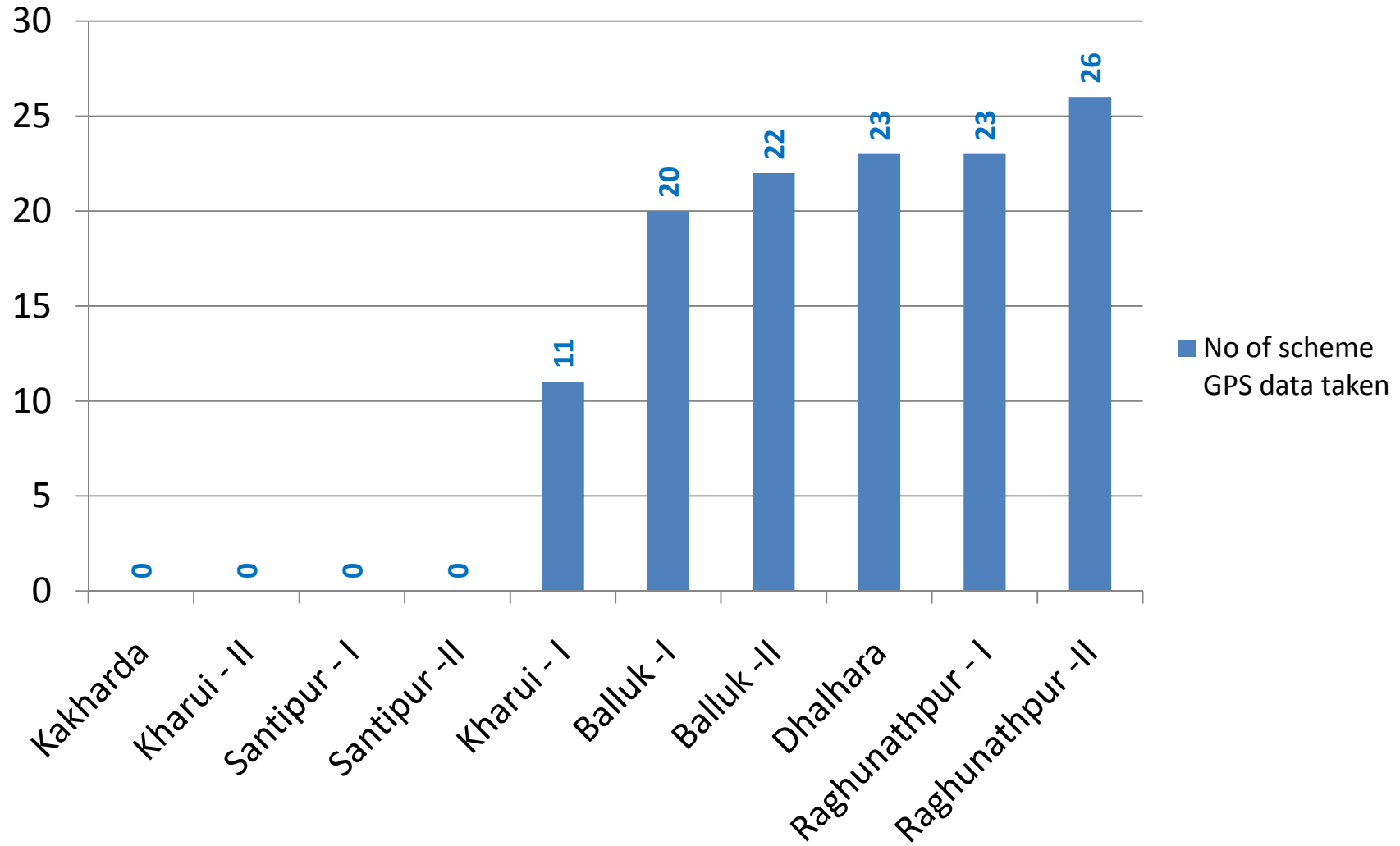
% of Unspent balance of Sahid Matangini as per MPR as on 31.10.2011



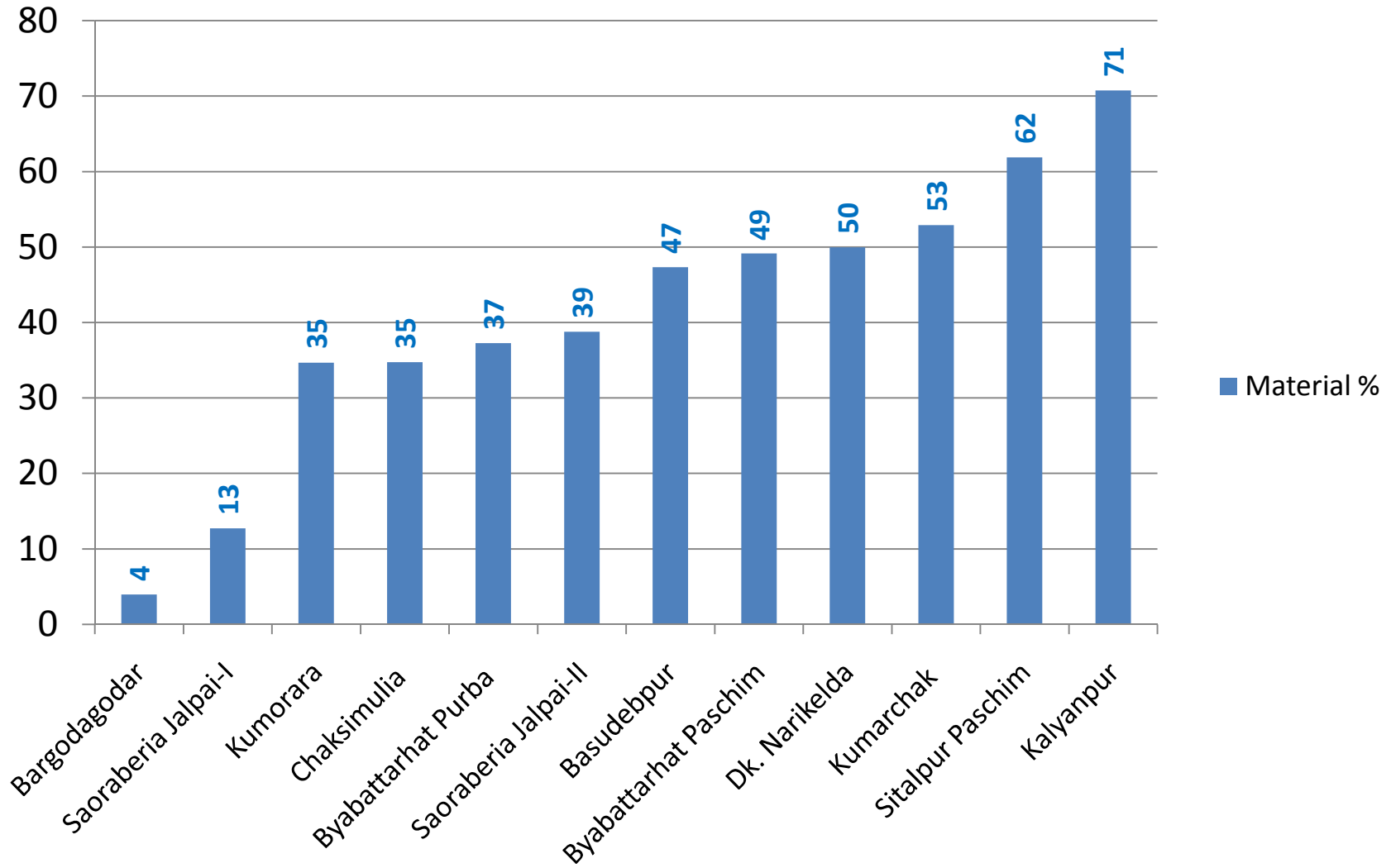
Photograph collected schemewise of Sahid Matangini as per MPR as on 31.10.2011



No of Scheme GPS Data taken of Sahid Matangini as per MPR as on 31.10.2011



Material % of Nandakumar as per MPR as on 31.10.2011



% of Unspent balance of Nandakumar as per MPR as on 31.10.2011

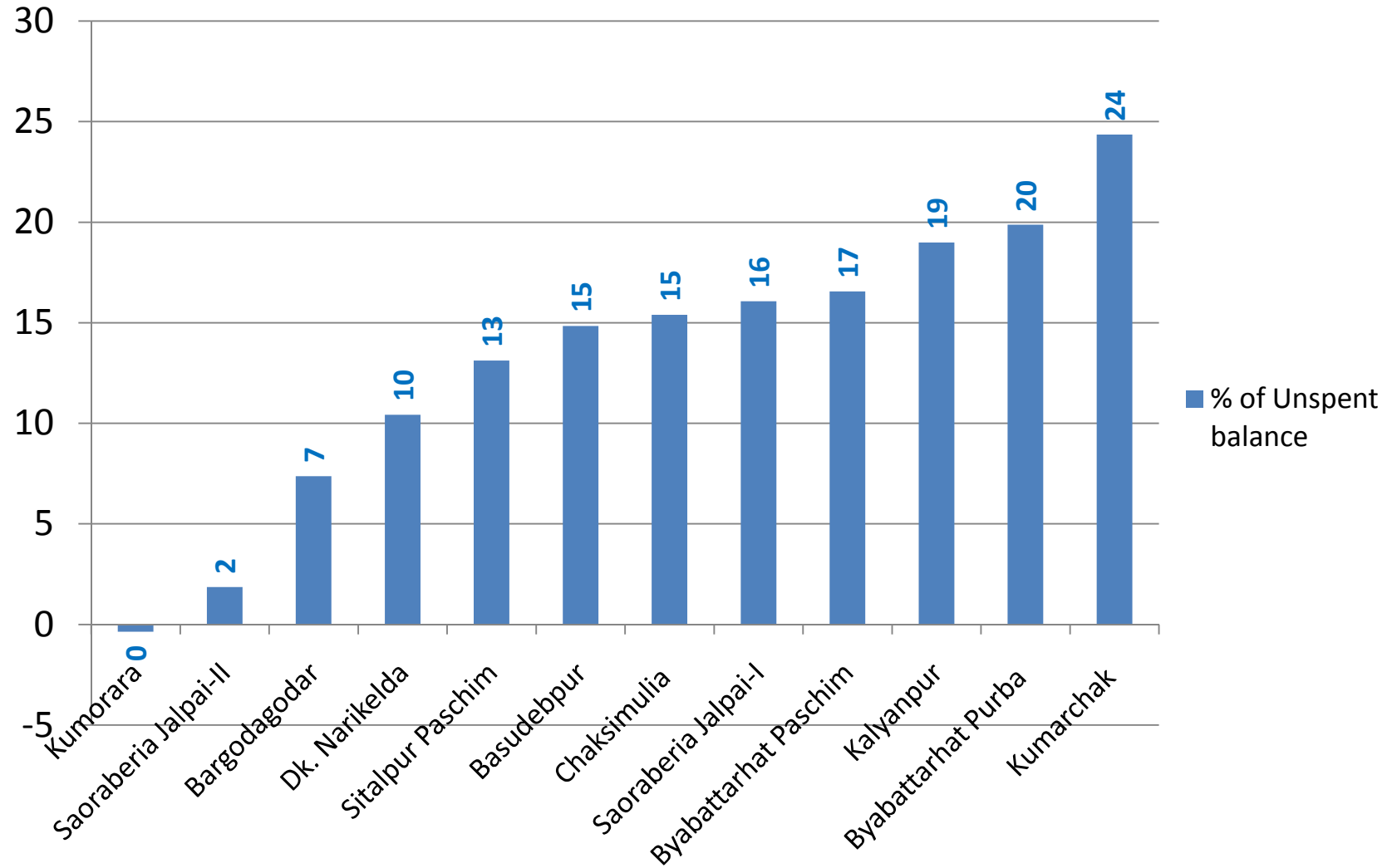
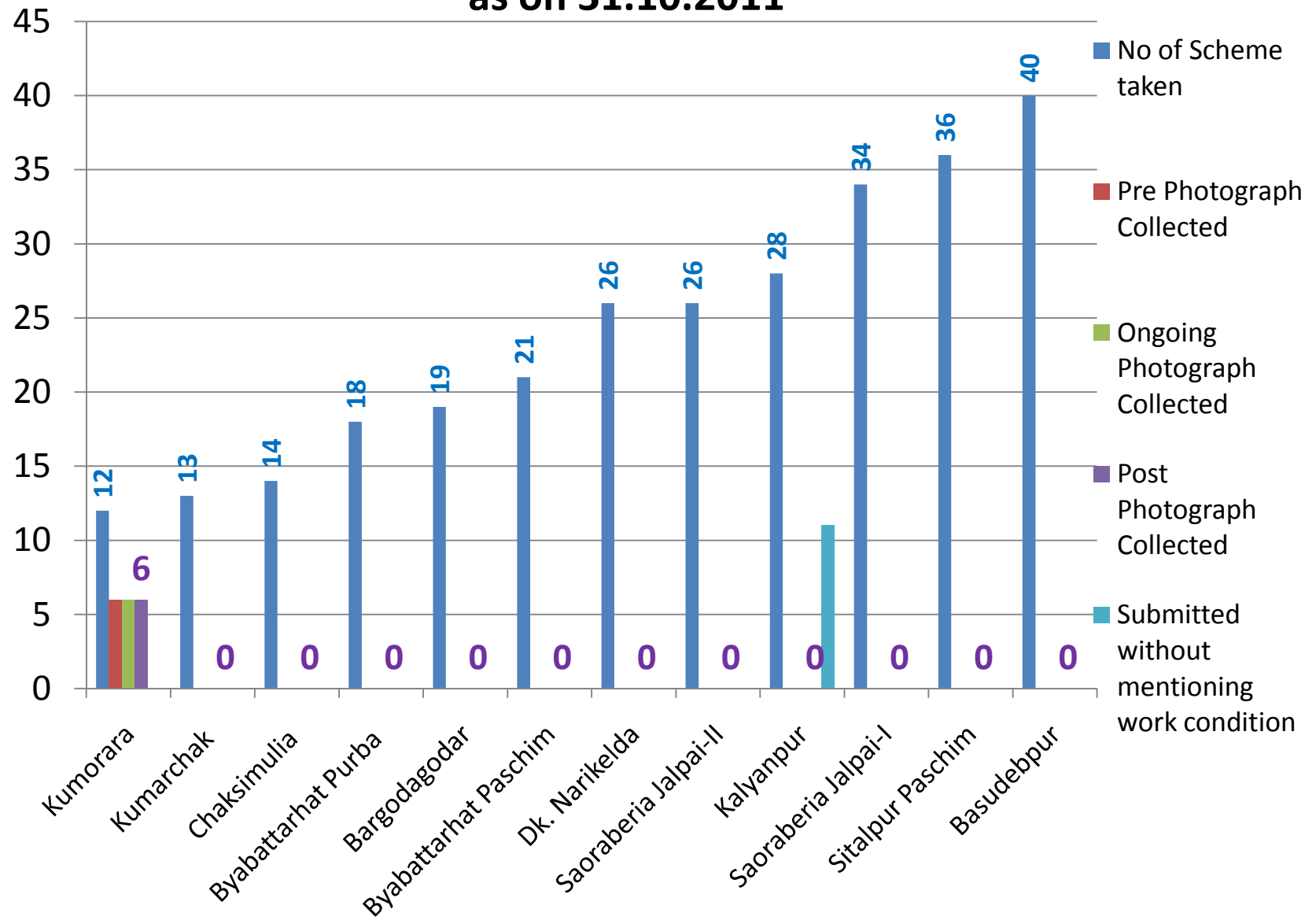
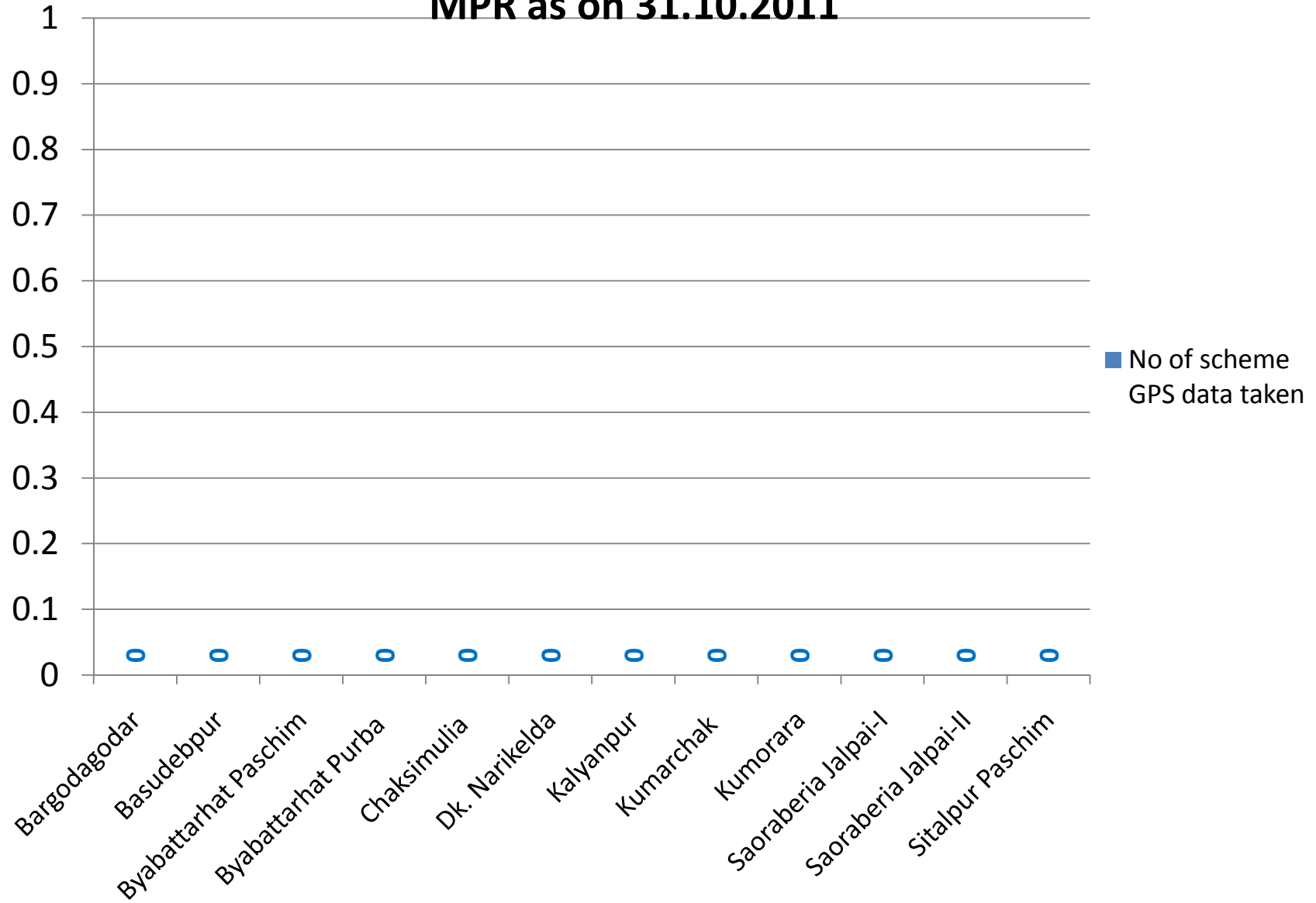


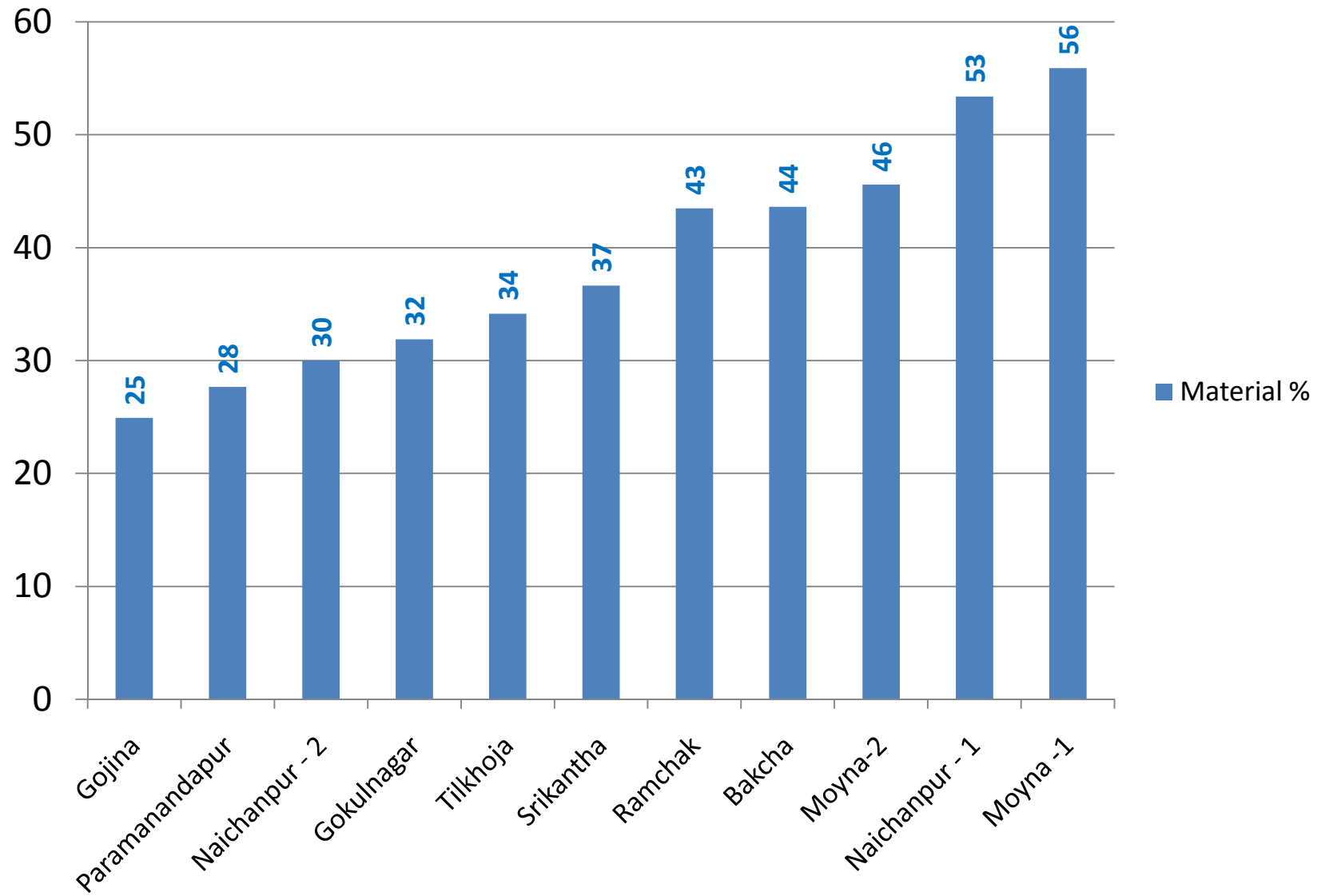
Photo collected schemewise of Nandakumar as per MPR as on 31.10.2011



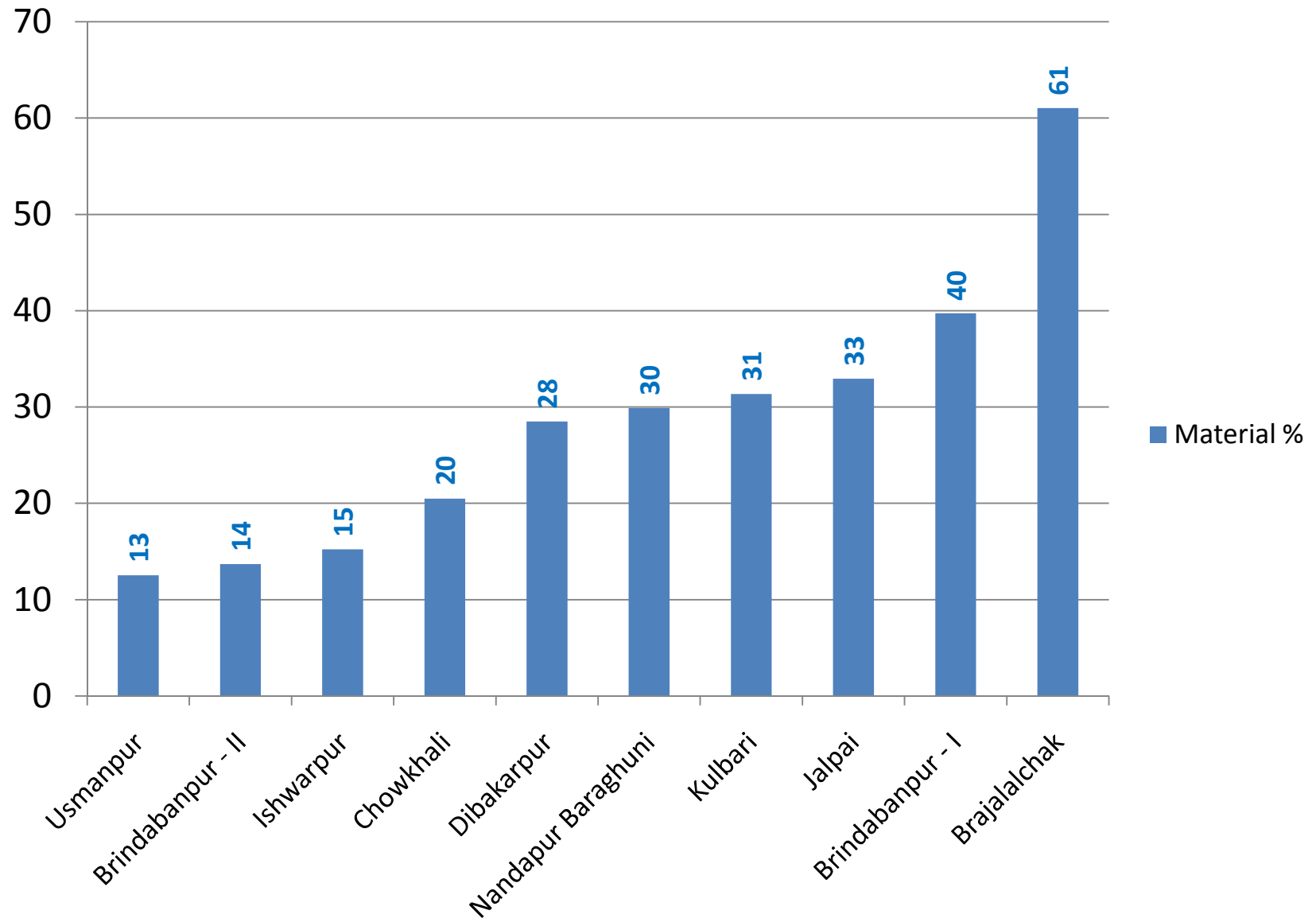
No of Scheme GPS data taken of Nandakumar as per MPR as on 31.10.2011



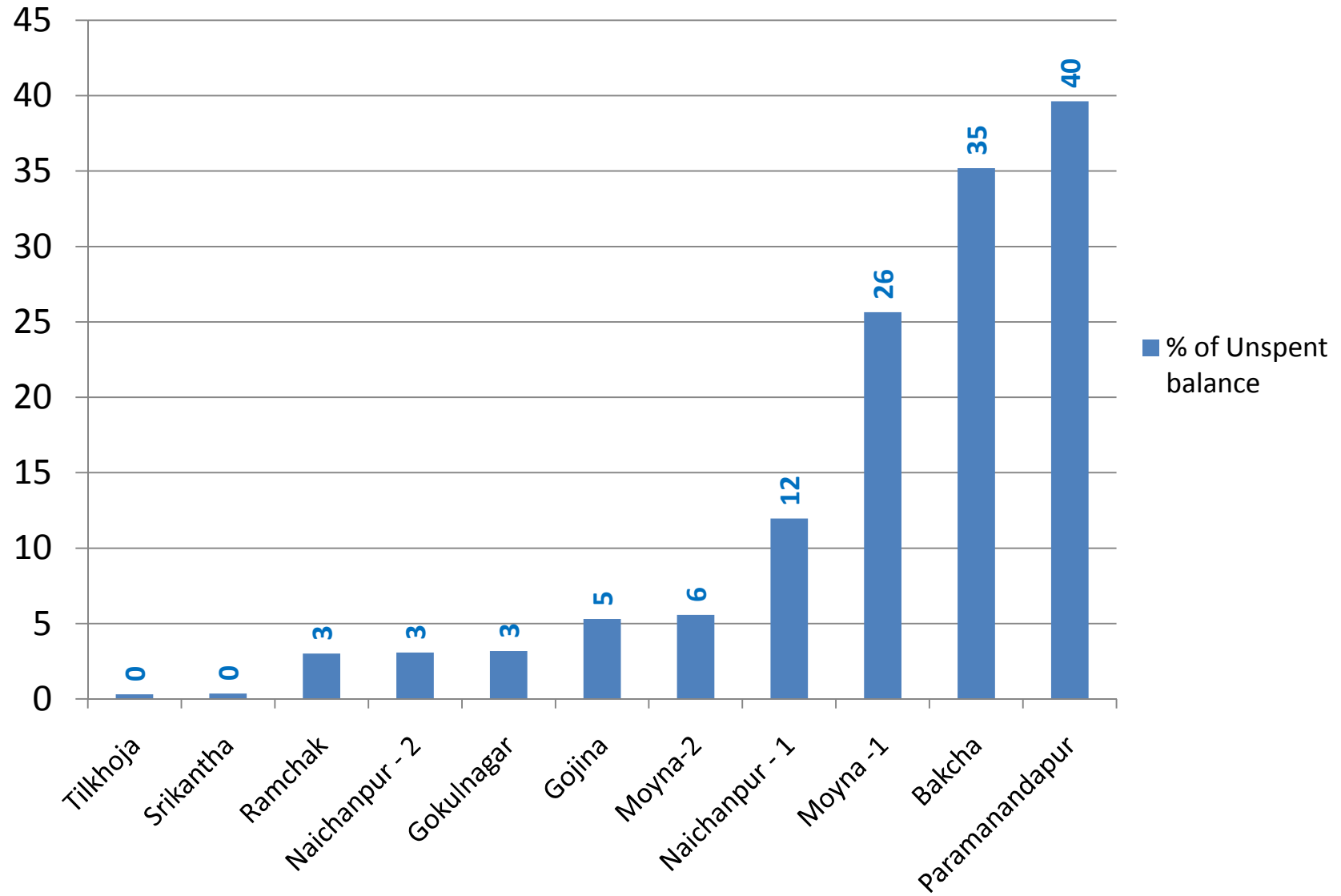
Material % of Moyna as per MPR as on 31.10.2011



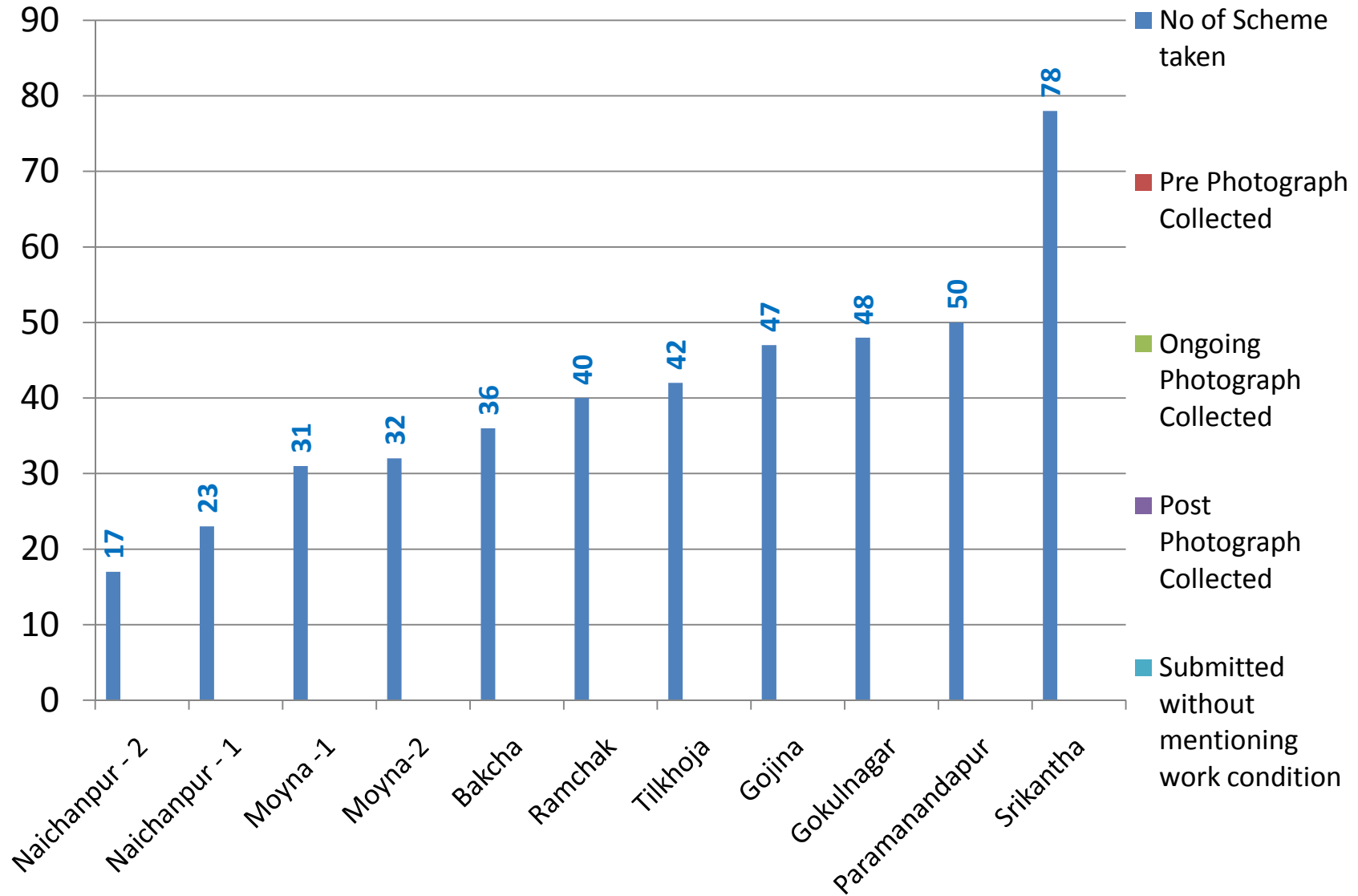
Material % of Chandipur as per MPR as on 31.10.2011



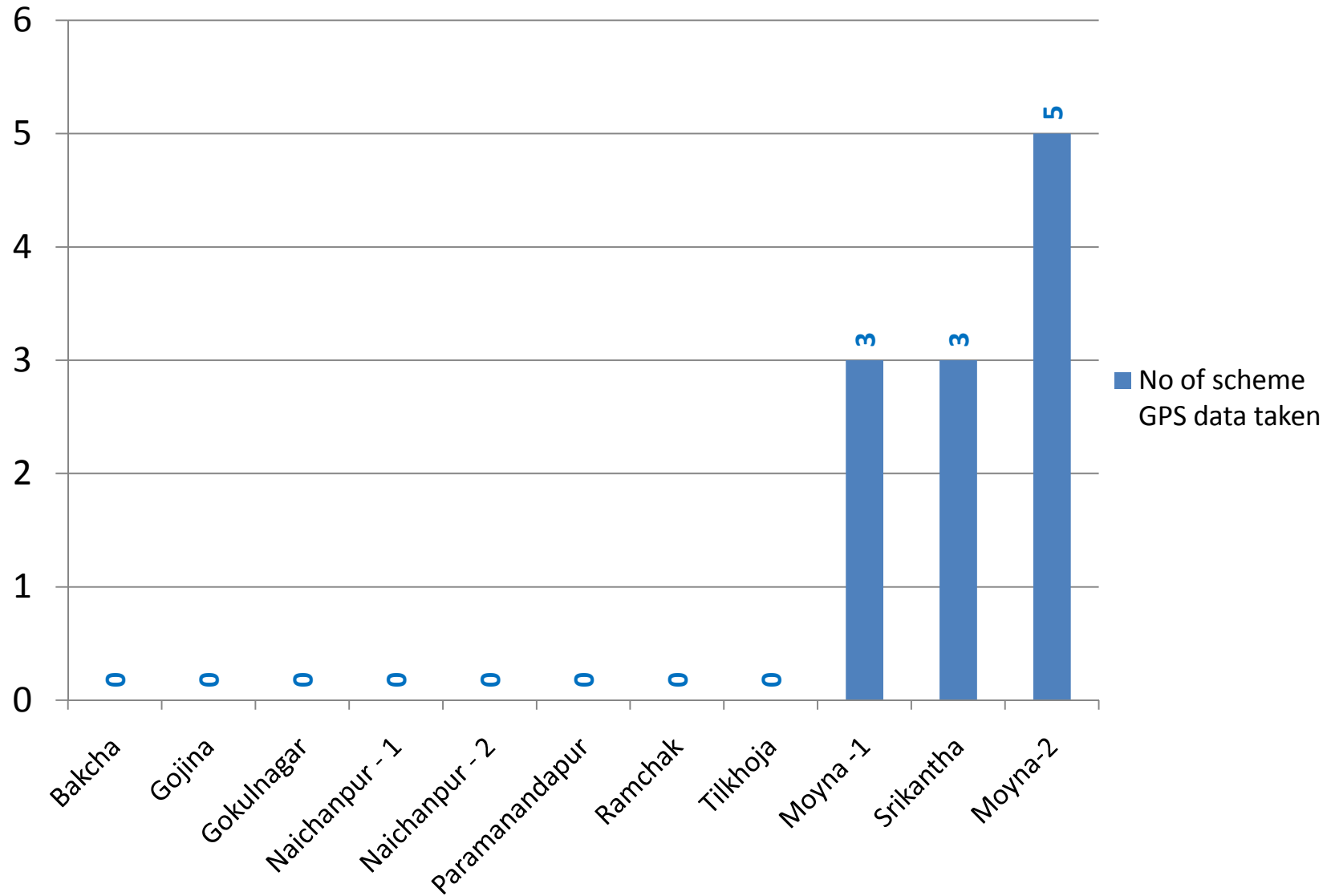
% of Unspent balance of Moyna as per MPR as on 31.10.2011



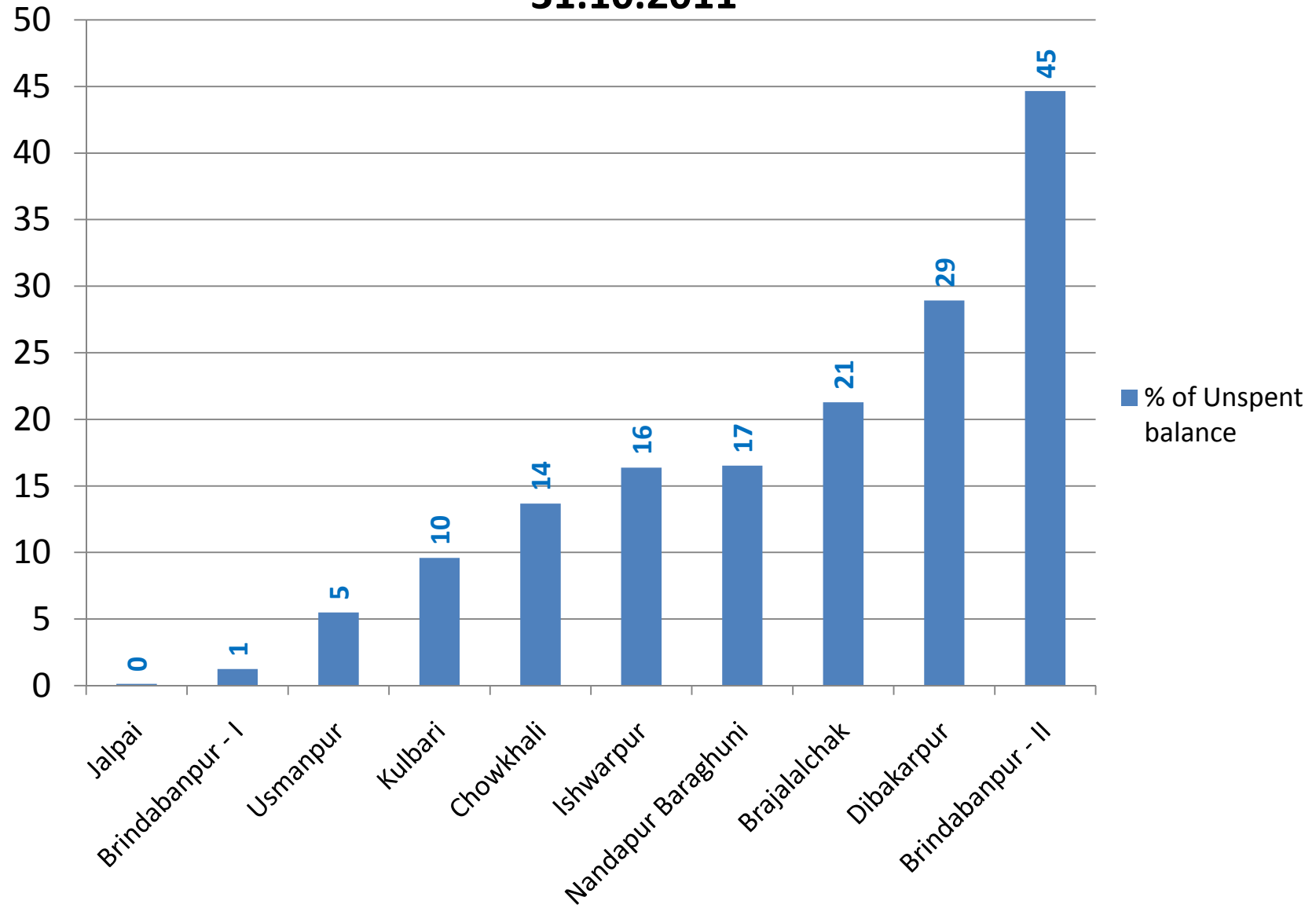
Photograph collected schemewise of Moyna as per MPR as on 31.10.2011



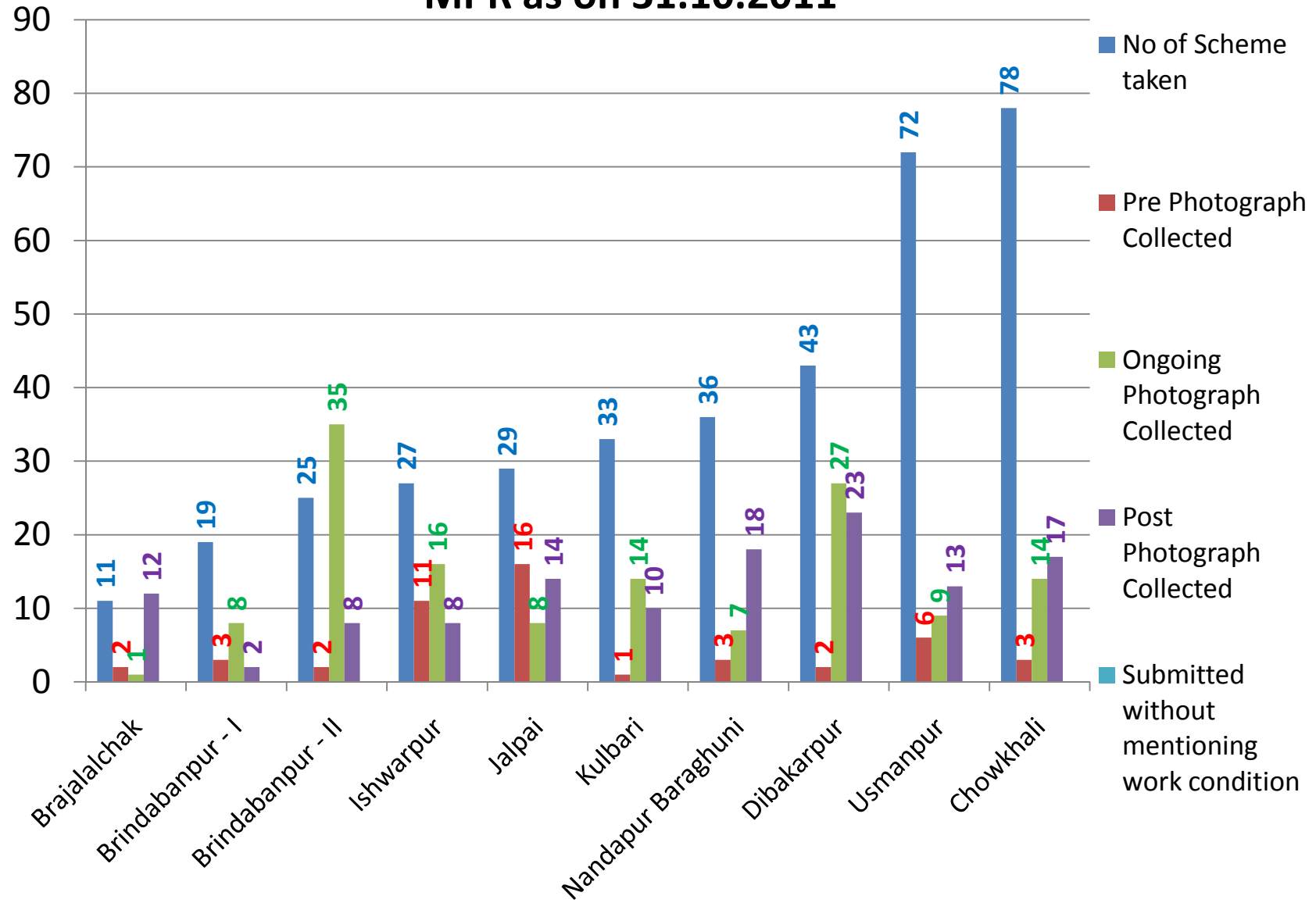
No of scheme GPS Data taken of Moyna as per MPR as on 31.10.2011



% of Unspent balance of Chandipur as per MPR as on 31.10.2011



Photograph collected schemewise of Chandipur as per MPR as on 31.10.2011



No of Scheme GPS Data taken of Chandipur as per MPR as on 31.10.2011

